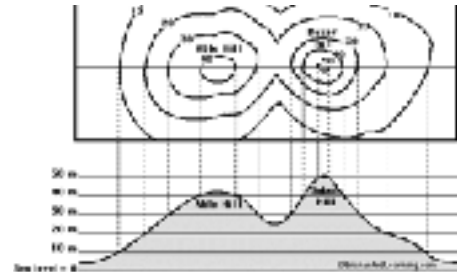
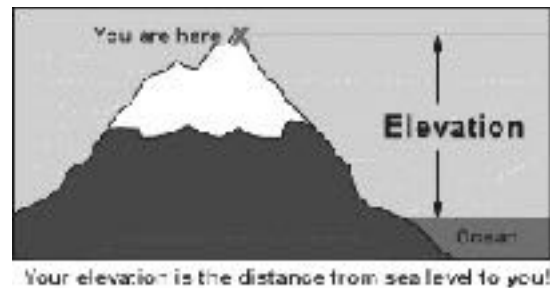


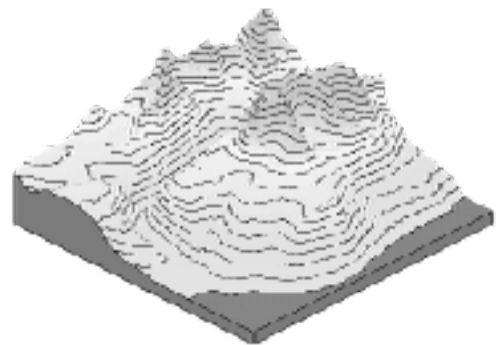
Topography is the shape of the land.



The height above sea level of a point on Earth's surface is its elevation.



The difference between the highest and the lowest parts of an area is its relief.



A landform is a feature of topography formed by the processes that shape Earth's surface.



A plain is a landform made up of flat or gently rolling land with low relief.



A mountain is a landform with high elevation and high relief.



A landform that has high elevation and a more or less level surface is called a plateau.



A large area of land for which the topography is mainly one type of landform is called a landform region.

